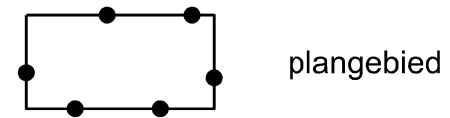



**LEGENDA**

**Plangebied**

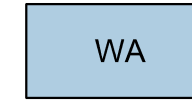


plangebied


**Bestemmingen**



Tuin



Water



Verkeer



Wonen

**dubbelbestemmingen**



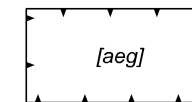
Waterstaat - Waterkering

**bouwvlak**

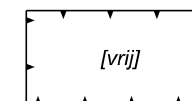


bouwvlak

**bouwaanduidingen**

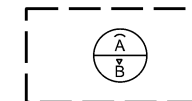


aaneengebouwd



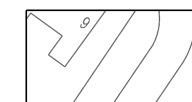
vrijstaand

**maatvoeringsaanduidingen**



maximale goot - en bouwhoogte (m)

**Verklaringen**



kadastrale ondergrond

**Gemeente Neerijnen**

**Bestemmingsplan Buitenweg ong. Haaften**

Verbeelding



**BRIO**  
Ruimte om in te leven

getekend:	MvdP	datum:	07-10-2009
project nr:	211x03775	wijz:	10-11-2009
tek. nr:	09BROBO126	laatste wijz:	02-03-2011

schaal:	1:1000
formaat:	A3
status:	cpt Vastg.

Boschweg 107  
Postbus 4  
5280 AA Bostel  
T 0411 85 04 00  
F 0411 85 04 01  
E info@bro.nl  
W www.bro.nl